

Pesquisa Distrital por Amostra de Domicílios

PDAD 2021 - UPT Sul

DIEPS

CODEPLAN

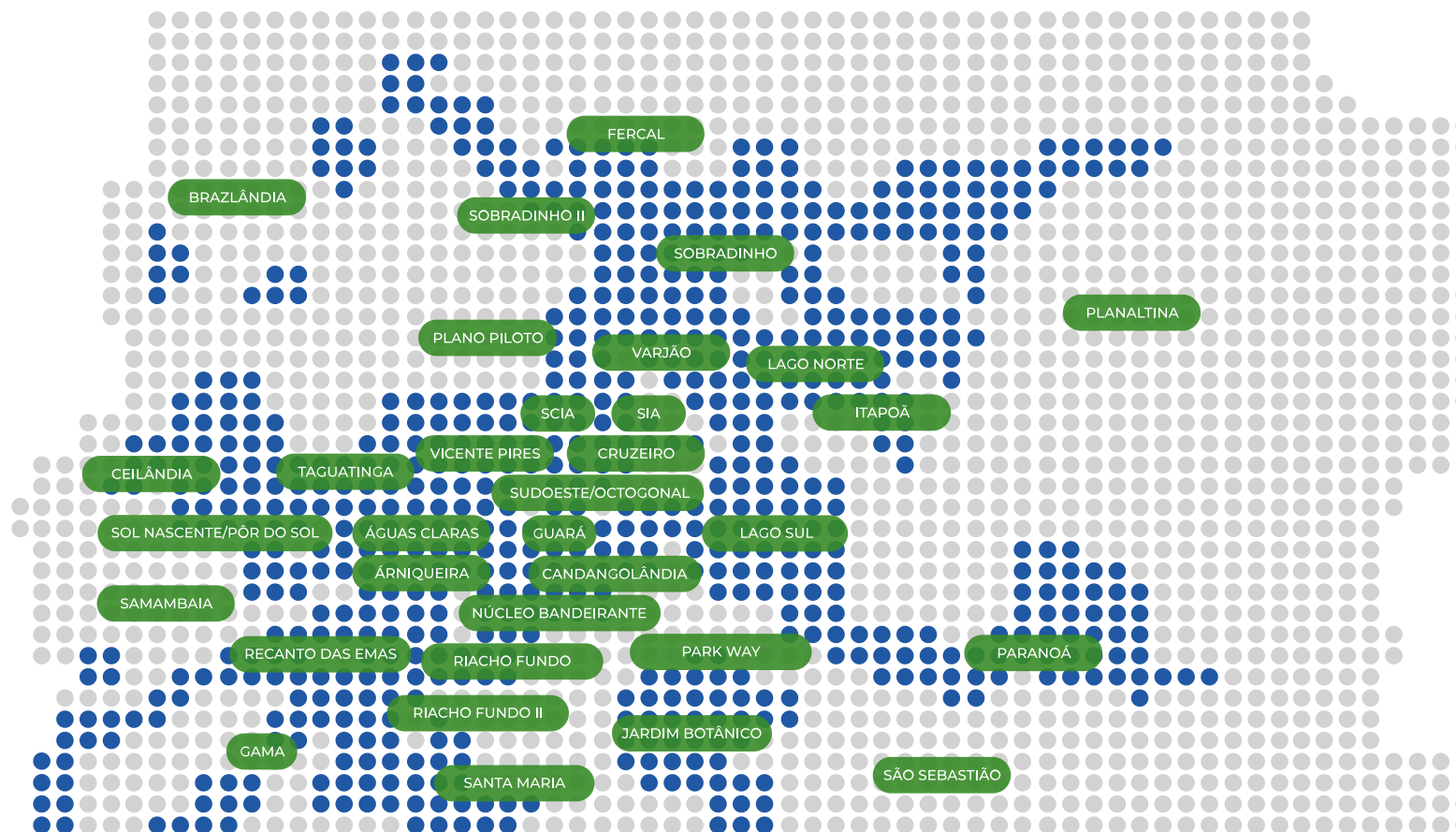
O que é a PDAD?

- A Pesquisa Distrital por Amostra de Domicílio (PDAD) é realizada pela Codeplan com **periodicidade bianual**;
- O objetivo é fornecer um **retrato socioeconômico** do Distrito Federal e suas Regiões Administrativas;
- Seu principal diferencial é fornecer **informações representativas para todas as Regiões Administrativas** do Distrito Federal, incluindo subáreas para algumas delas;
- Expansão dos resultados utilizando as **projeções populacionais do IBGE**, por sexo e idade, distribuídas no território pela equipe da CODEPLAN/DIPOS;
- Destaca-se que as respostas refletem a **percepção dos moradores**.

Etapas da PDAD 2021



Mapa de Cobertura da PDAD 2021



Representação ilustrativa do mapa do Distrito Federal - GEGED CODEPLAN 2021

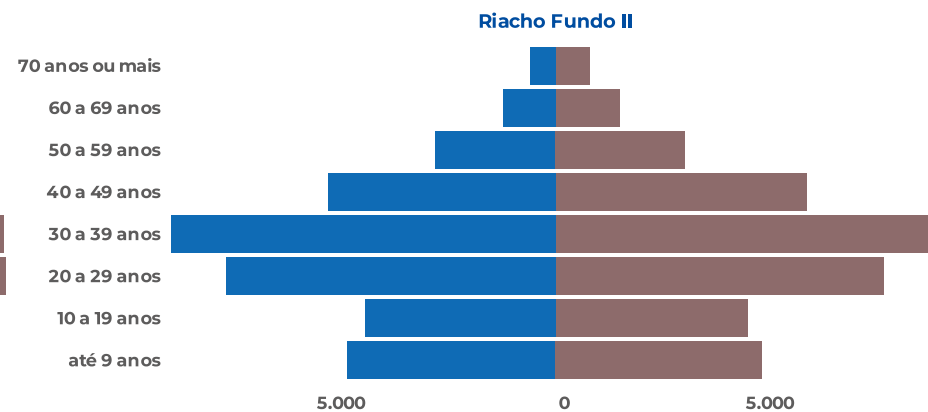
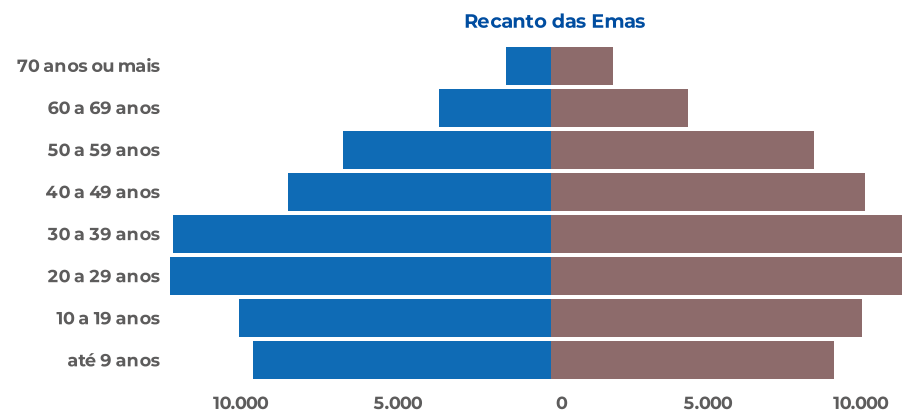
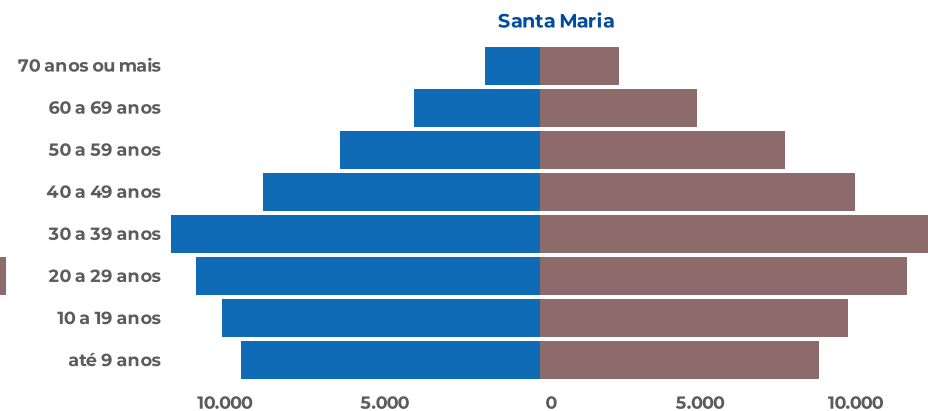
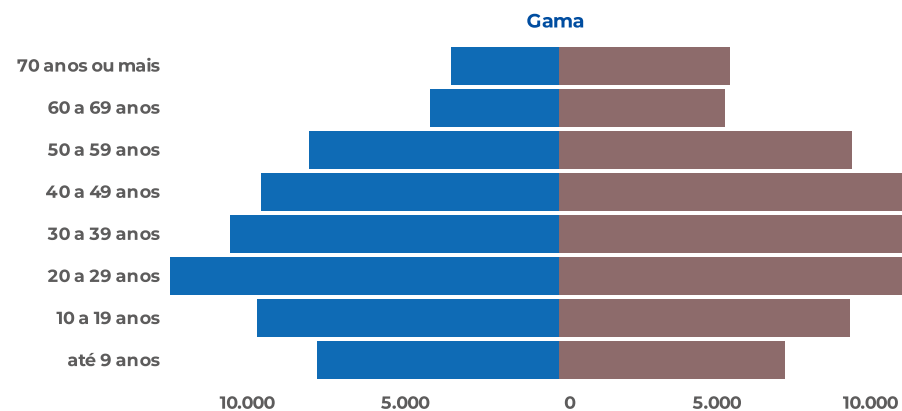
Resumo da UPT Sul

	Amostra (domicílios)	Coleta (meses)	Idade média (anos)	População urbana (pessoas)	Renda domiciliar média (R\$)
Gama	663	mai a ago	35,4	137.331	5.034,37
Santa Maria	609	jun a ago	32,4	130.970	3.813,85
Recanto das Emas	571	mai a ago	31,9	133.564	3.226,29
Riacho Fundo II	630	ago a out	30,9	72.988	3.863,50
DF	30.888	mai a dez	34,0	3.010.881	6.938,36



Moradores

Características dos moradores



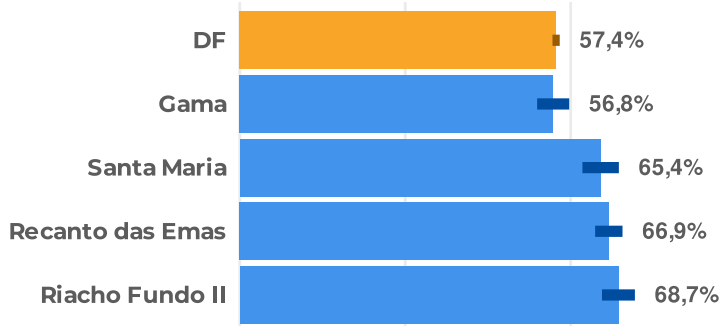
■ Masculino ■ Feminino

Características dos moradores



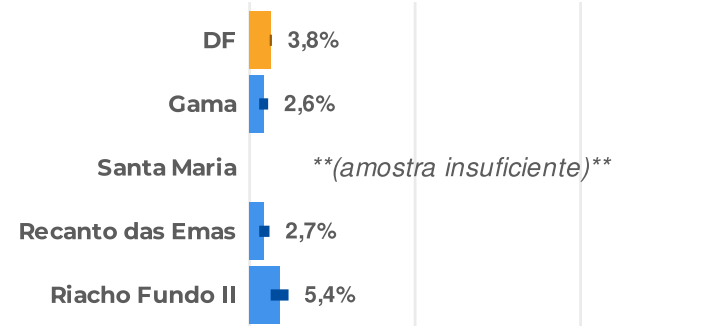
Negros

(Pretos e Pardos)



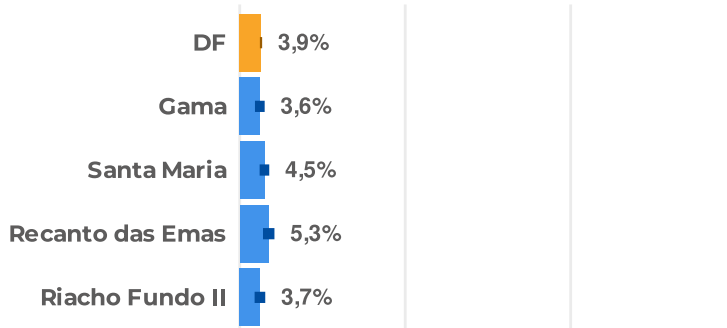
LGBTQIA+ (id. gênero e/ou orient. sexual)

(Pessoas com 18 anos ou mais)



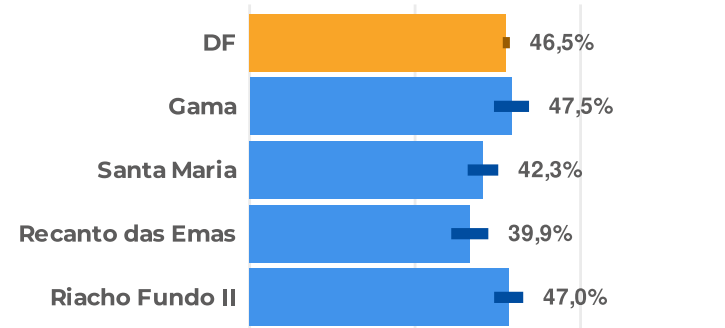
Pessoas com deficiência

(+2 anos. Exergar, ouvir, caminhar/motora ou mental)



Pessoas casadas

(14 anos ou mais)

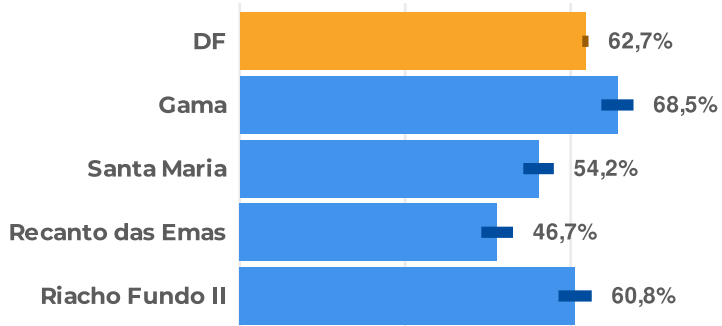


Características dos moradores



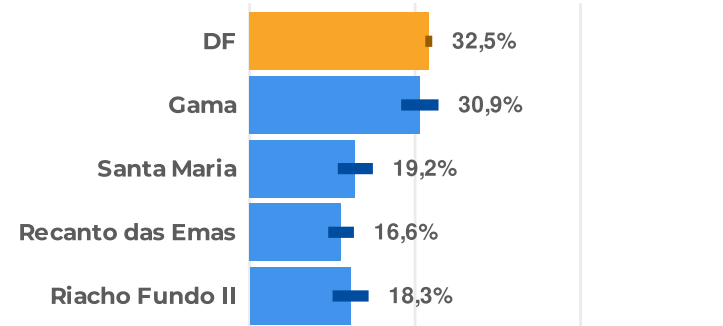
Posse de CNH

(18 anos ou mais)



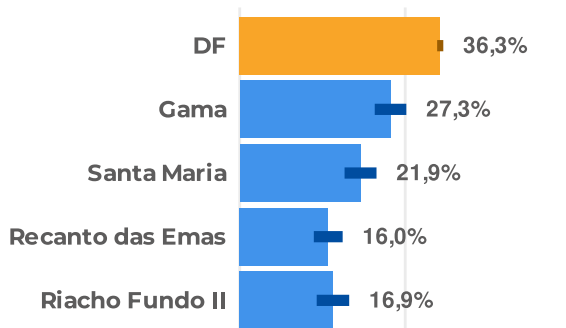
Plano de saúde privado

(Empresarial ou particular)



Ens. superior completo

(25 anos ou mais)



Frequentar instituição pública de ensino

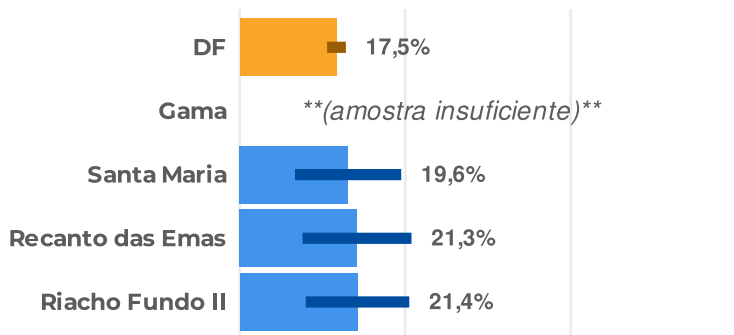
(4 a 24 anos)




Características dos moradores: frequência escolar



0 a 3 anos




6 a 14 anos




4 e 5 anos

(Idade na data da pesquisa. Crianças de 4 anos, mas que tinham 3 anos em 31/03, estavam fora da idade de ingresso na Educação Infantil.)



15 a 17 anos

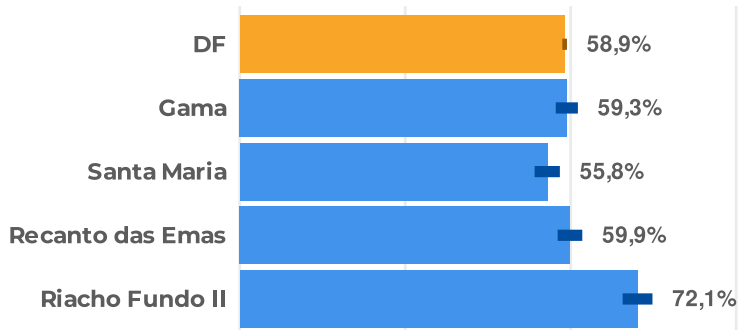


Características dos moradores



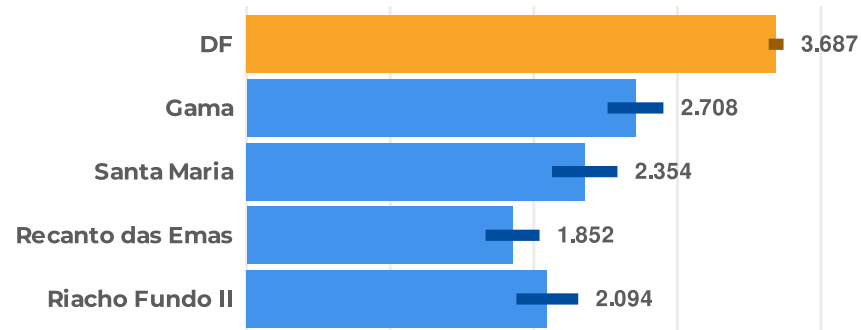
População Economicamente Ativa (PEA)

(14 anos ou mais)

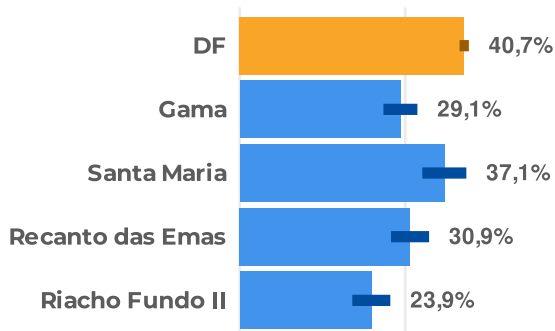


Renda bruta média do trabalho principal

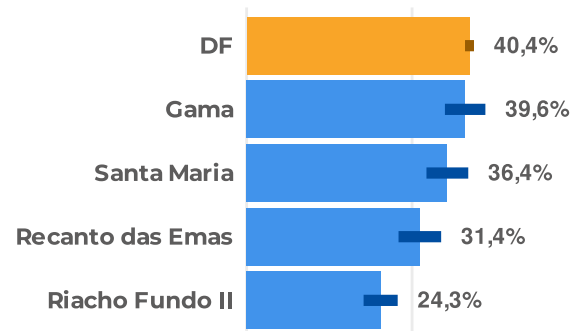
(R\$ julho de 2021, Valor mensal)



Trabalha no Plano Piloto



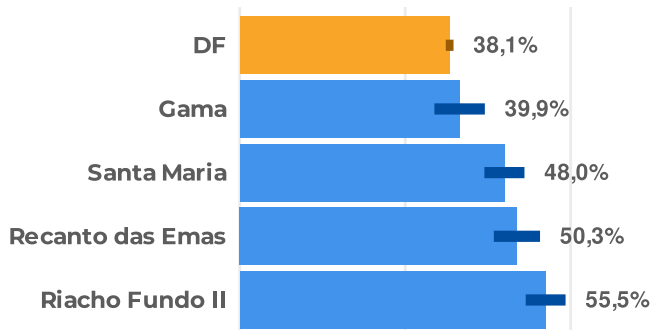
Trabalha na própria RA



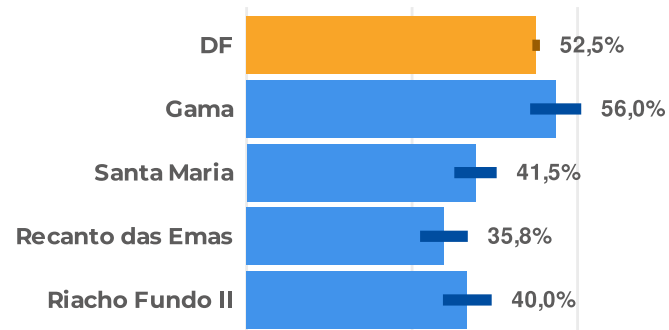
Características dos moradores



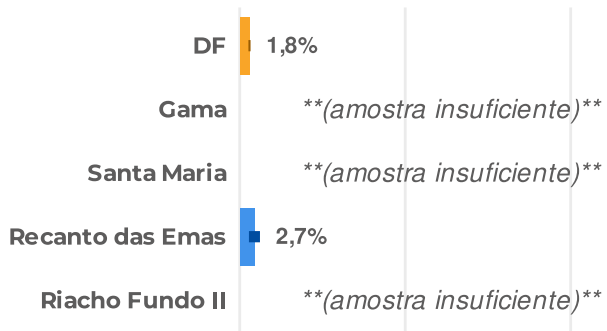
Deslocamento de ônibus para o trabalho



Deslocamento de carro para o trabalho

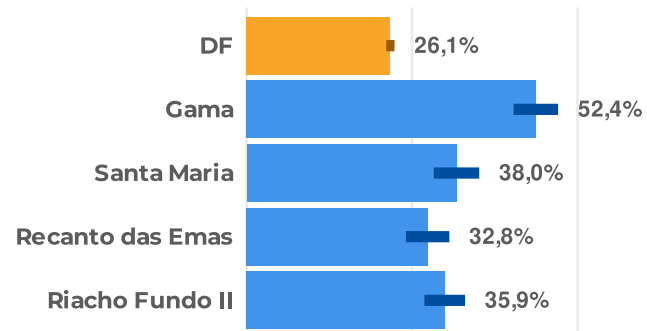


Deslocamento de bicicleta para o trabalho



Tempo de deslocamento para o trabalho

(+ de 45 minutos)

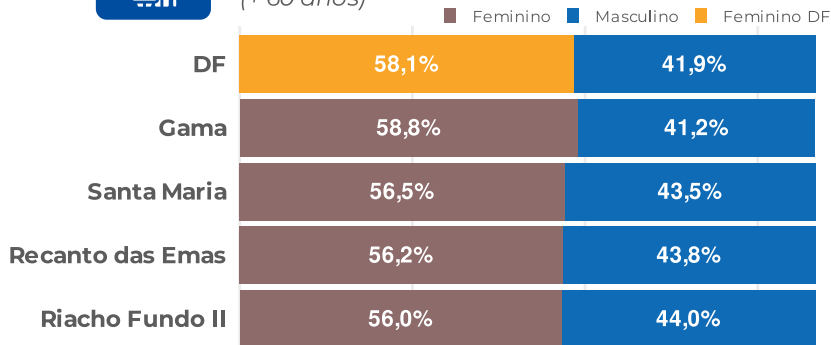


Características dos moradores: mulheres



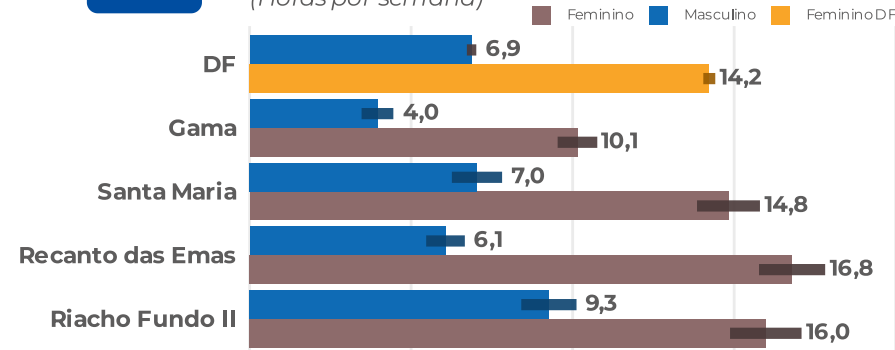
População

(+ 60 anos)



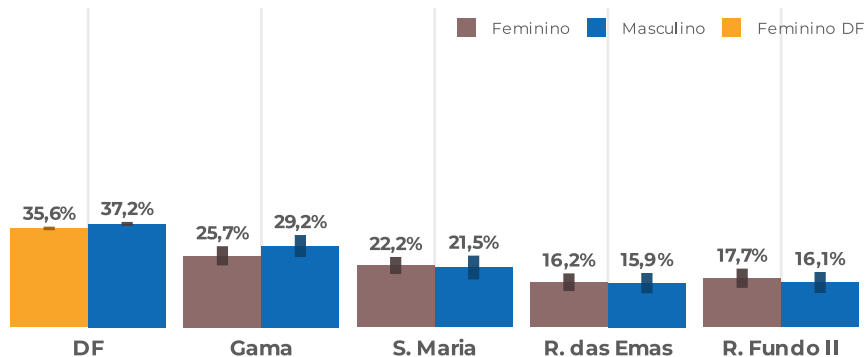
Tempo gasto com tarefas domésticas

(Horas por semana)



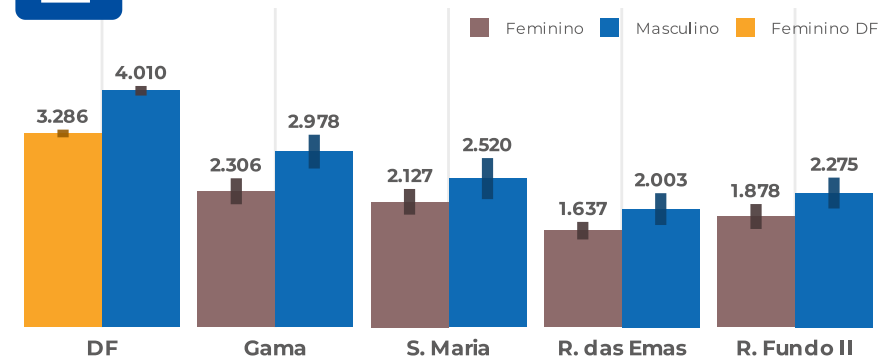
Ensino superior completo

(25 anos ou mais)



Renda bruta média do trabalho principal

(R\$ de julho de 2021. Valor mensal)



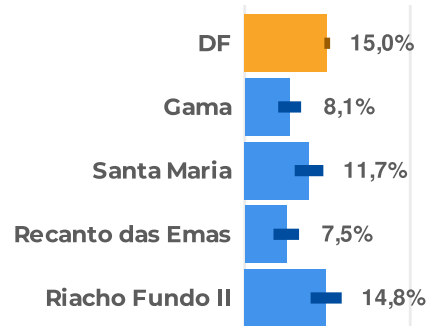
An aerial photograph of a city, likely Rio de Janeiro, showing a mix of urban buildings, green spaces, and a complex road network. The image is overlaid with a semi-transparent green filter. In the center, the word "Domicílios" is written in a large, bold, white sans-serif font. The background shows a dense urban area with various building heights and styles, interspersed with trees and parks. A prominent feature is a large, multi-lane highway or interchange in the lower right quadrant, with several lanes of traffic. The overall scene is a high-angle, wide-area view of a city's infrastructure and environment.

Domicílios

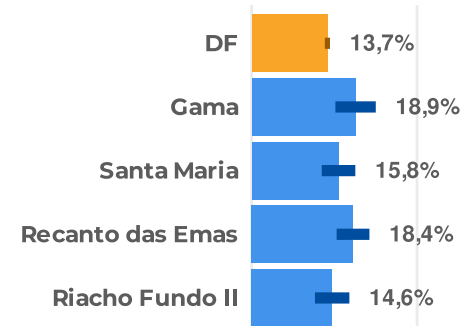
Características dos domicílios: Arranjos



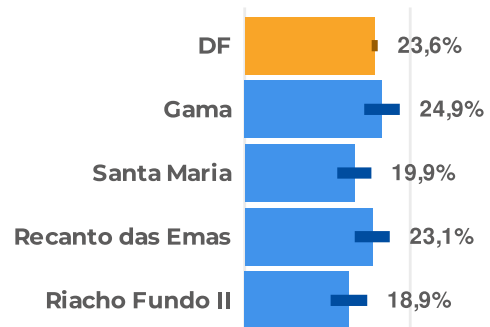
Unipessoal



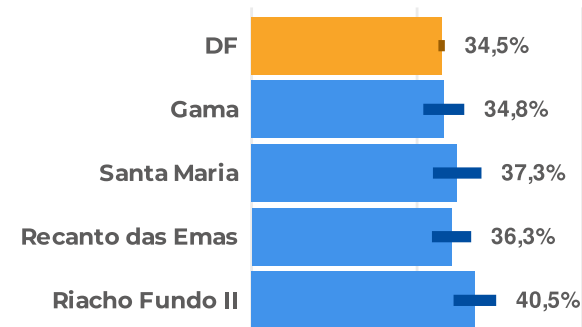
Monoparental feminino



Casal SEM filho(s)



Casal COM filho(s)

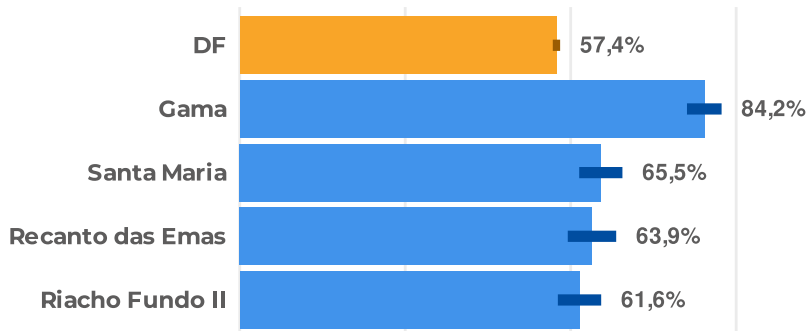


Características dos domicílios



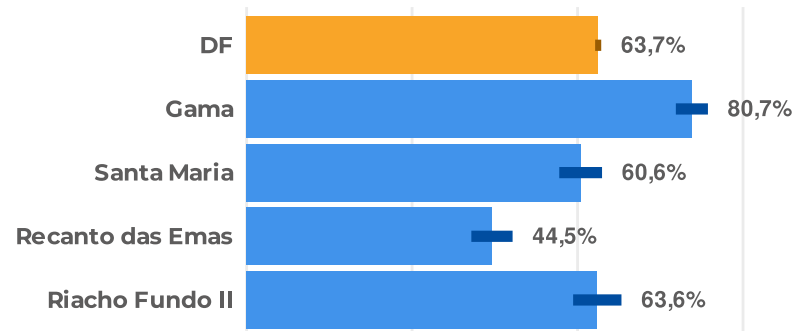
Ciclovia/ciclofaixa

(nas proximidades do domicílio)




Rua arborizada

(nas proximidades do domicílio)



Rua asfaltada/pavimentada

(rua de acesso ao domicílio)



Rua com calçada

(rua de acesso ao domicílio)

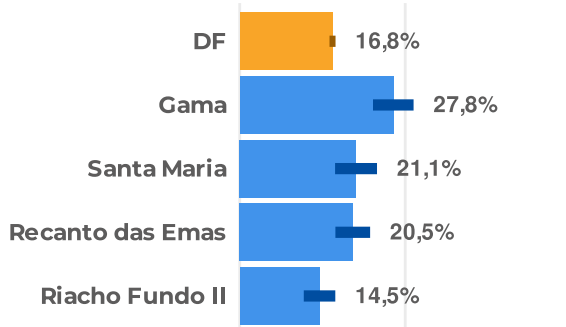


Características dos domicílios



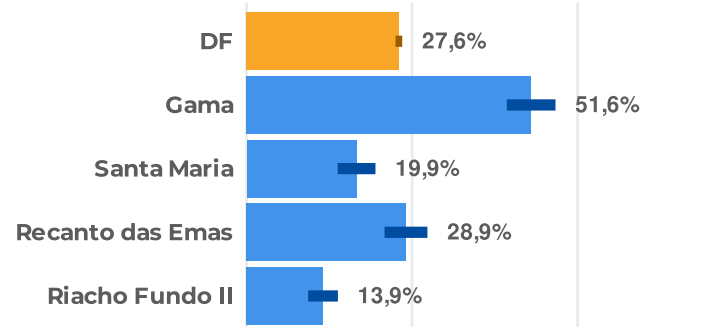
Entulho

(nas proximidades do domicílio)



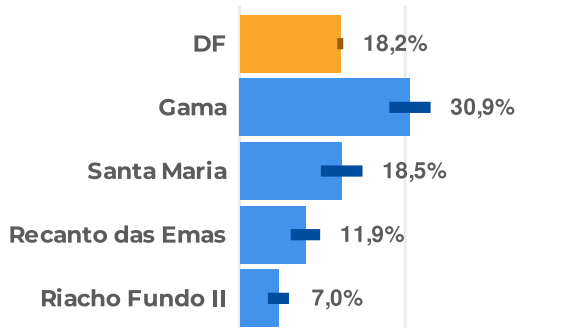
Rua esburacada

(nas proximidades do domicílio)



Rua alagada

(nas proximidades do domicílio)



Policiaimento regular

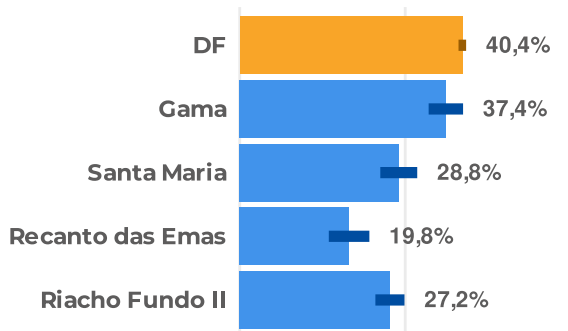
(nas proximidades do domicílio)




Características dos domicílios



TV por assinatura

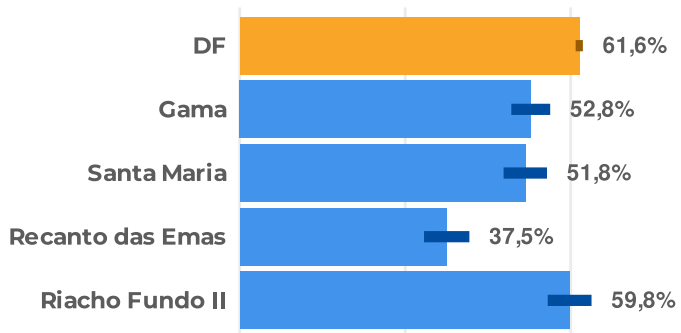


Internet



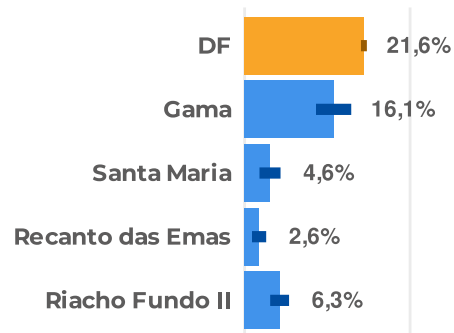
Streaming

(Serviços online: filmes, músicas etc)



Serviços domésticos


(mensalista ou diarista)



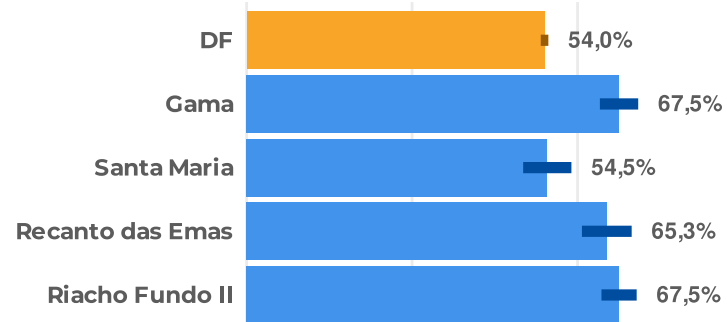
Características dos domicílios



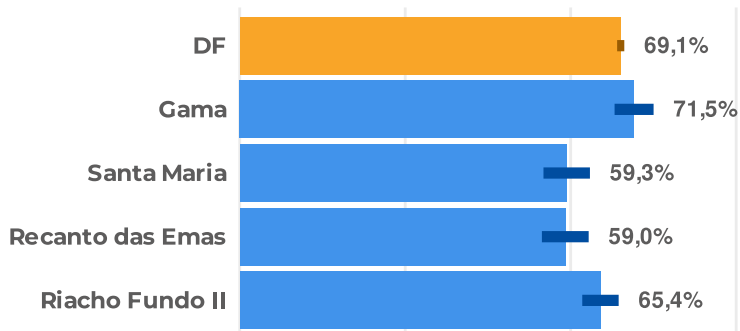
TV tela plana



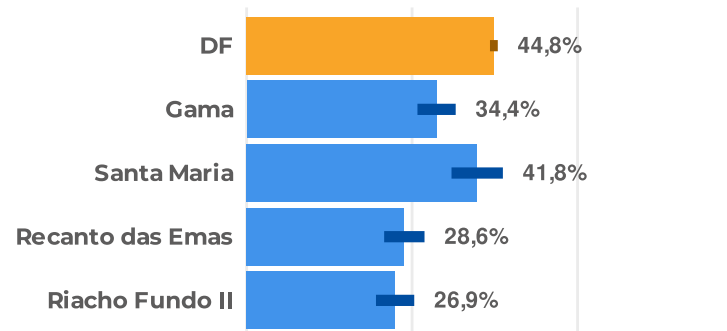
Linha de celular pré-paga



Automóvel



Linha de celular pós-paga

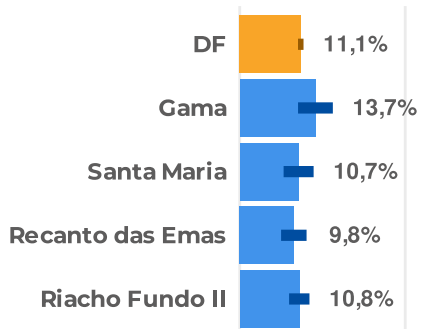


Características dos domicílios: Animais



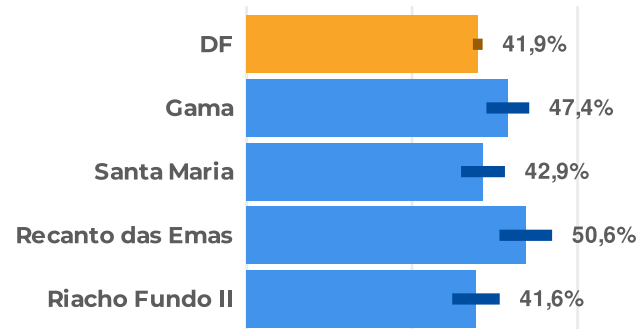
Gato

(Um ou mais)



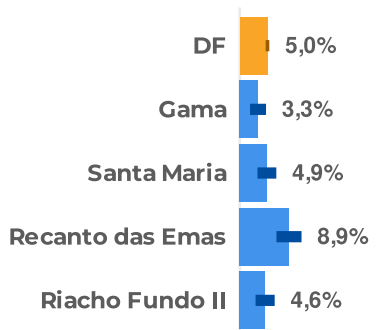
Cachorro

(Um ou mais)



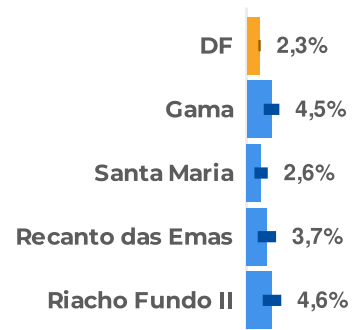
Ave

(Um ou mais)



Peixe

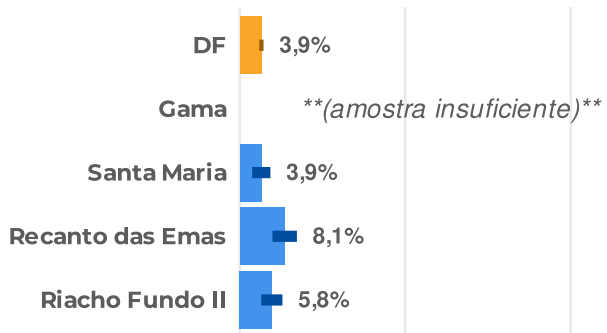
(Um ou mais)



Características dos domicílios

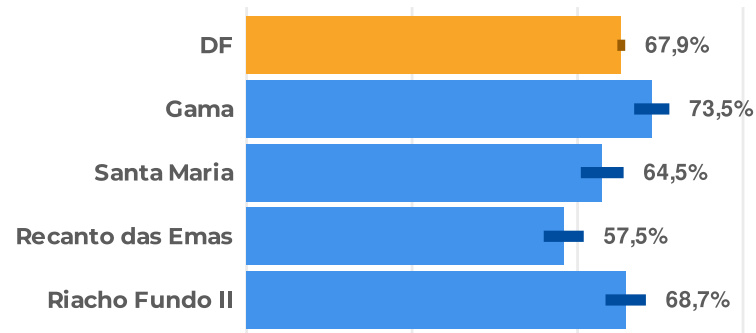


Insegurança alimentar grave



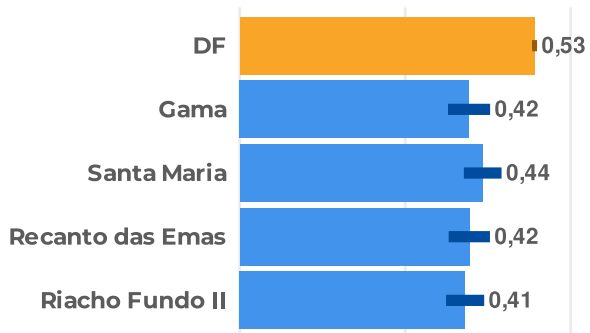
Responsabilidade compartilhada

(do domicílio)



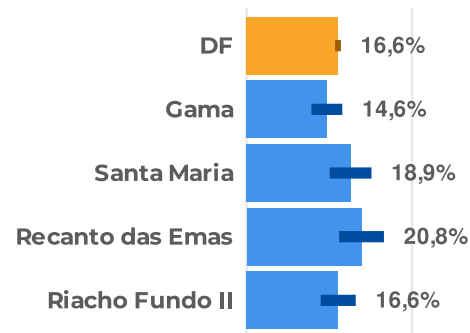
Índice de Gini

(Renda domiciliar, R\$ jul/2021)

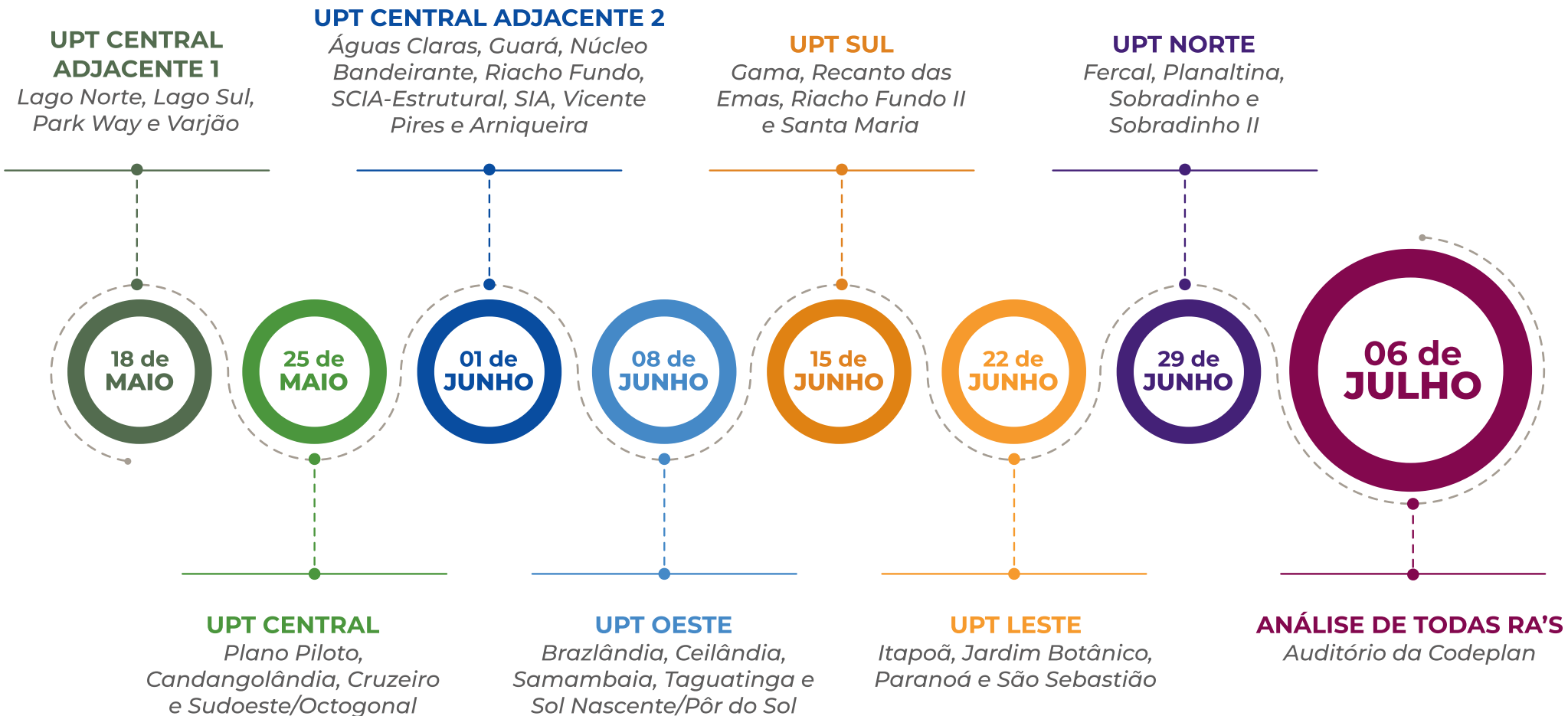


Classe D-E

(Conforme classificação do Critério Brasil)



Calendário de Divulgações [quartas-feiras às 10h]



Obrigado pela atenção!

Telefone: (61) 3342-2222

E-mail: comunicacao@codeplan.df.gov.br

Site: <http://www.codeplan.df.gov.br/pdad/>
<http://pdad2021.codeplan.df.gov.br/>